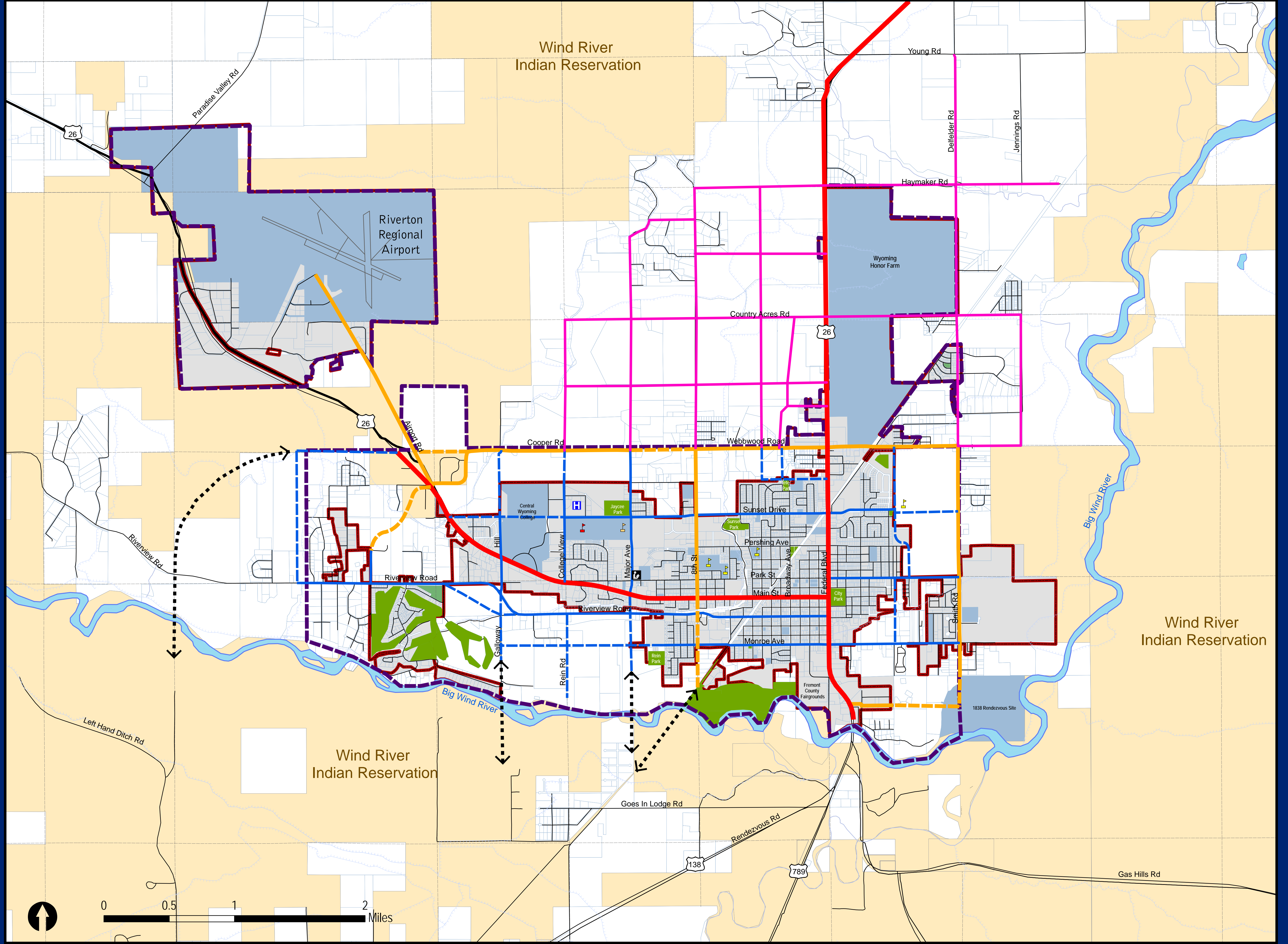



Major Streets and Highways Plan Figure 4



Legend

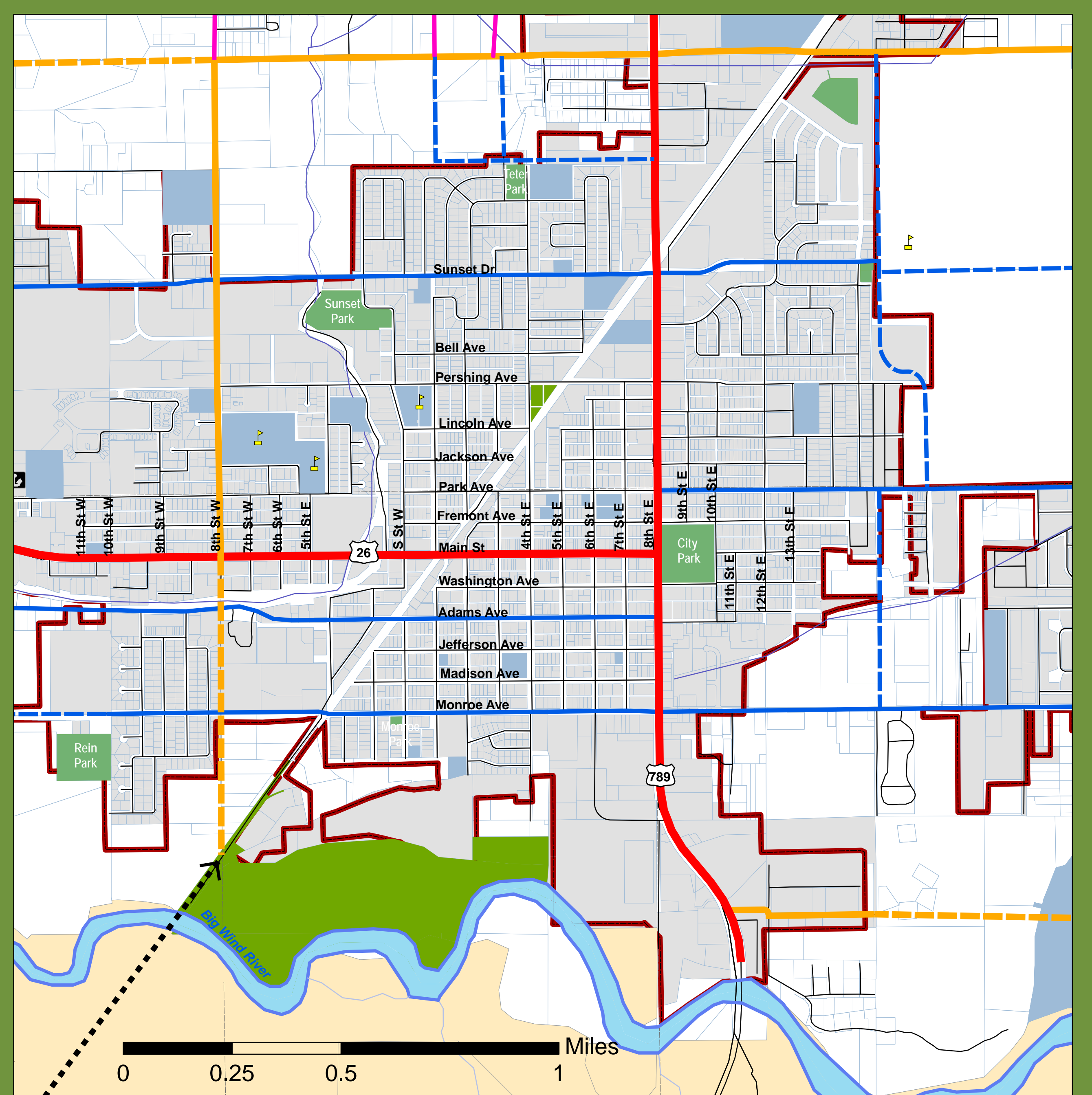
Master Streets Plan

- Existing Major Arterial
- Existing Sub-Arterial
- - - Missing Link Sub-Arterial
- Existing Collector
- - - Missing Link Collector
- Corridor Preservation
- - - Potential Future River Crossing (TBD)

Other

- Urban Services Area Boundary
- Existing and Future Parks and Open Space
- Riverton City Limits
- Wind River Indian Reservation
- Public/Quasi-Public
- High School
- Middle School
- Elementary School
- Hospital
- Library

Riverton Core



Adopted April 7, 2009